





CyRide

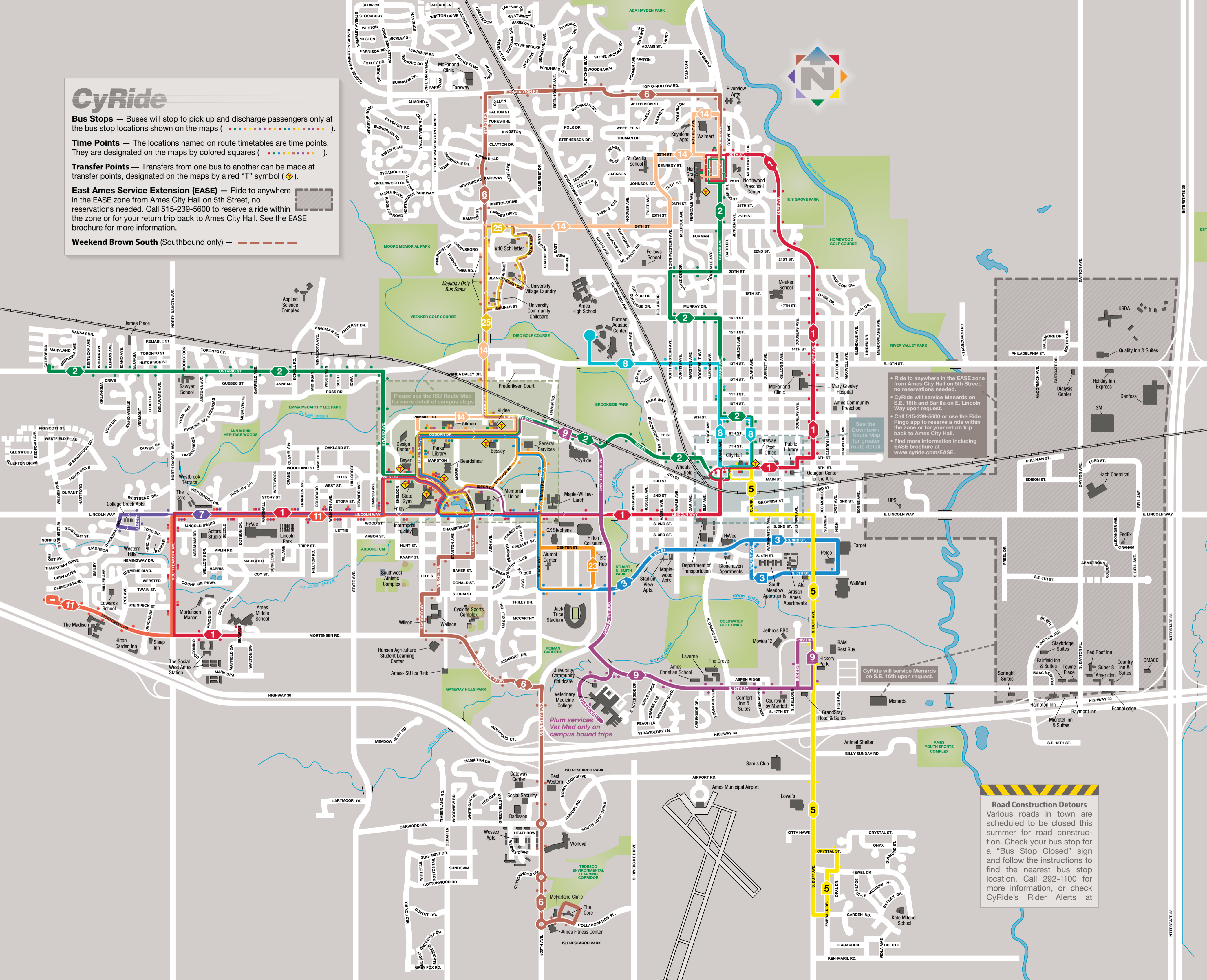
Bus Stops — Buses will stop to pick up and discharge passengers only at the bus stop locations shown on the maps ().

Time Points — The locations named on route timetables are time points. They are designated on the maps by colored squares ().

Transfer Points — Transfers from one bus to another can be made at transfer points, designated on the maps by a red "T" symbol ().

East Ames Service Extension (EASE) — Ride to anywhere in the EASE zone from Ames City Hall on 5th Street, no reservations needed. Call 515-239-5600 to reserve a ride within the zone or for your return trip back to Ames City Hall. See the EASE brochure for more information. 

Weekend Brown South (Southbound only) — 



• Ride to anywhere in the EASE zone from Ames City Hall on 5th Street, no reservations needed.
 • CyRide will service Menards on S.E. 16th and Barilla on E. Lincoln Way upon request.
 • Call 515-239-5600 or use the Ride Pingo app to reserve a ride within the zone or for your return trip back to Ames City Hall.
 • Find more information including EASE brochure at www.cyride.com/EASE.

See the Downtown Route Map for greater route detail.

CyRide will service Menards on S.E. 16th upon request.

Road Construction Detours
 Various roads in town are scheduled to be closed this summer for road construction. Check your bus stop for a "Bus Stop Closed" sign and follow the instructions to find the nearest bus stop location. Call 292-1100 for more information, or check CyRide's Rider Alerts at